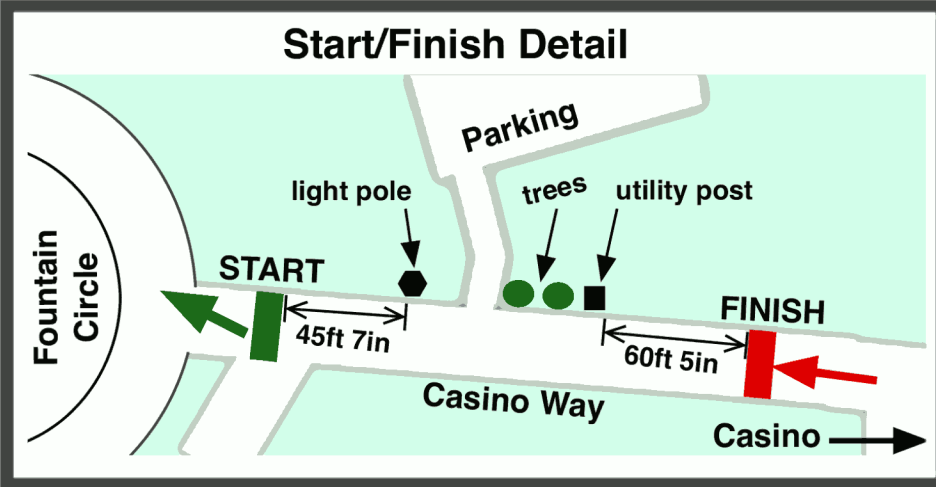


USATF Certificate
MI16063MN

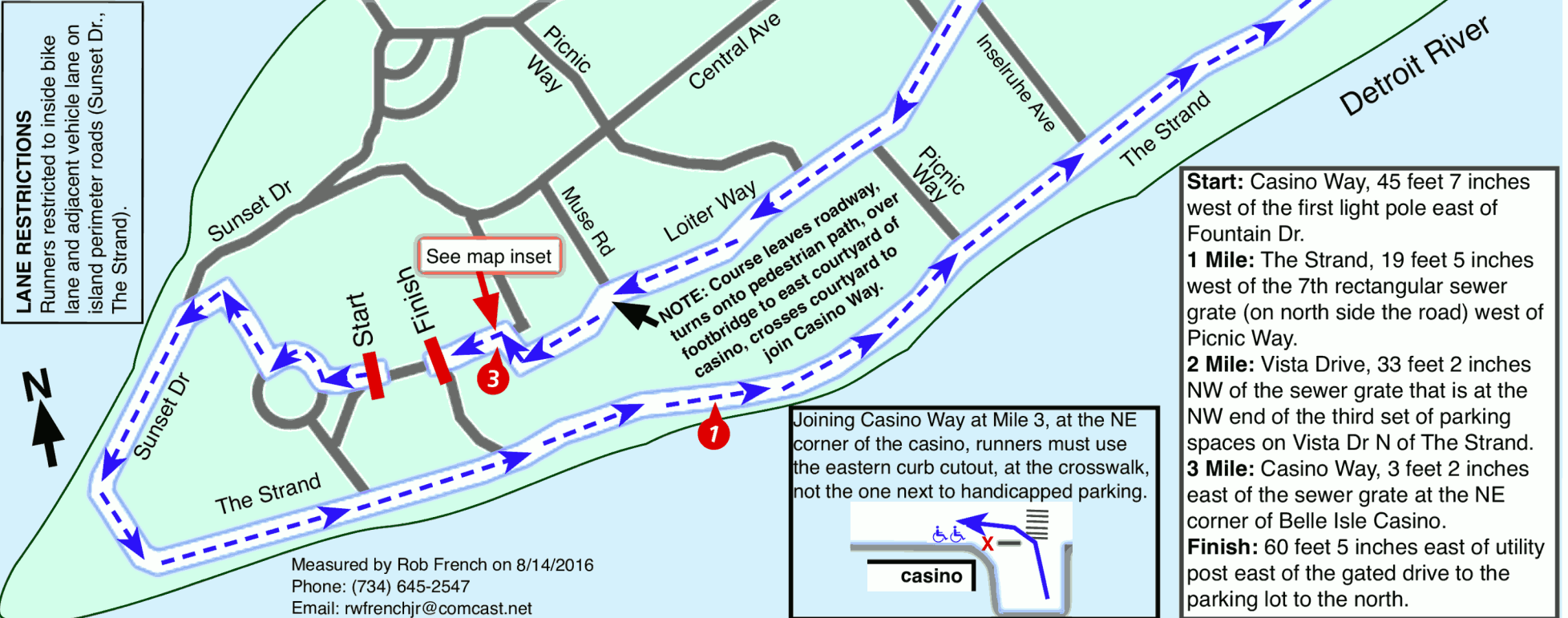
Bell Isle Park 5K

Belle Isle Park
Detroit, MI

Effective Dates
12-NOV-2016 to 31-DEC-2026



LANE RESTRICTIONS
Runners restricted to inside bike lane and adjacent vehicle lane on island perimeter roads (Sunset Dr., The Strand).



Start: Casino Way, 45 feet 7 inches west of the first light pole east of Fountain Dr.

1 Mile: The Strand, 19 feet 5 inches west of the 7th rectangular sewer grate (on north side the road) west of Picnic Way.

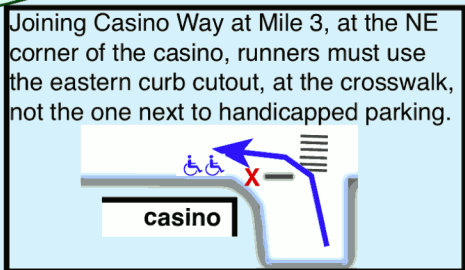
2 Mile: Vista Drive, 33 feet 2 inches NW of the sewer grate that is at the NW end of the third set of parking spaces on Vista Dr N of The Strand.

3 Mile: Casino Way, 3 feet 2 inches east of the sewer grate at the NE corner of Belle Isle Casino.

Finish: 60 feet 5 inches east of utility post east of the gated drive to the parking lot to the north.

Measured by Rob French on 8/14/2016
Phone: (734) 645-2547
Email: rwfrenchjr@comcast.net

NOTE: Course leaves roadway, turns onto pedestrian path, over footbridge to east courtyard of casino, crosses courtyard to join Casino Way.





Road Running Technical Council
USA Track & Field
Measurement Certificate



Name of course Belle Isle Park 5k Distance 5 km
 Location (state) Michigan (city) Detroit
 Type of course: road race calibration track
 Measuring Methods : bicycle steel tape electronic distance meter
 Measured by (name, address, phone & e-mail) Rob French
2520 N. Zeeb Rd., Dexter, MI, 48130, 734-645-2547, rwfrenchjr@comcast.net
 Race Contact (name, address, phone & email) Mary Culbertson
600 S. Wagner Rd., Ann Arbor, MI, 48103, 734-531-8747, mary@epicraces.com
 Date(s) when course measured: Aug. 14, 2016
 Course Configuration: Partial loop Number of measurements of entire course: 2
 Elevation (meters above sea level) Start 178 m Finish 177 m Highest 178 m Lowest 176 m
 Straight line distance between start & finish 76 m Drop 0.2 m/km Separation 1.5%
 Type of Surface: Paved 100% Dirt 0% Gravel 0% Grass 0% Track 0%
 Effective date of certification: Nov 12, 2016 Certification code: MI16063MN

Notice to Race Director: Use this Certification Code in *all* public announcements relating to your race.

Be It Officially Noted That

Based on examination of data provided by the above named measurer, the course described above and in the map attached is hereby certified as reasonably accurate in measurement according to the standards adopted by the Road Running Technical Council. If any changes are made to the course, this certification becomes void, and the course must then be recertified.

Verification of Course — In the event a National Open Record is set on this course, or at the discretion of USA Track & Field, a verification remeasurement may be required to be performed by a member of the Road Running Technical Council. If such a remeasurement shows the course to be short, then all pending records will be rejected and the course certification will be cancelled.

This certification expires on December 31 in the year

2026

AS NATIONALLY CERTIFIED BY

Mark Neal
 Mark Neal • USATF/RRTC Certifier
 323 Griggs Street, Rochester, MI, 48307 • 248-894-3846 • runnermark@gmail.com

Date: Nov. 13, 2016